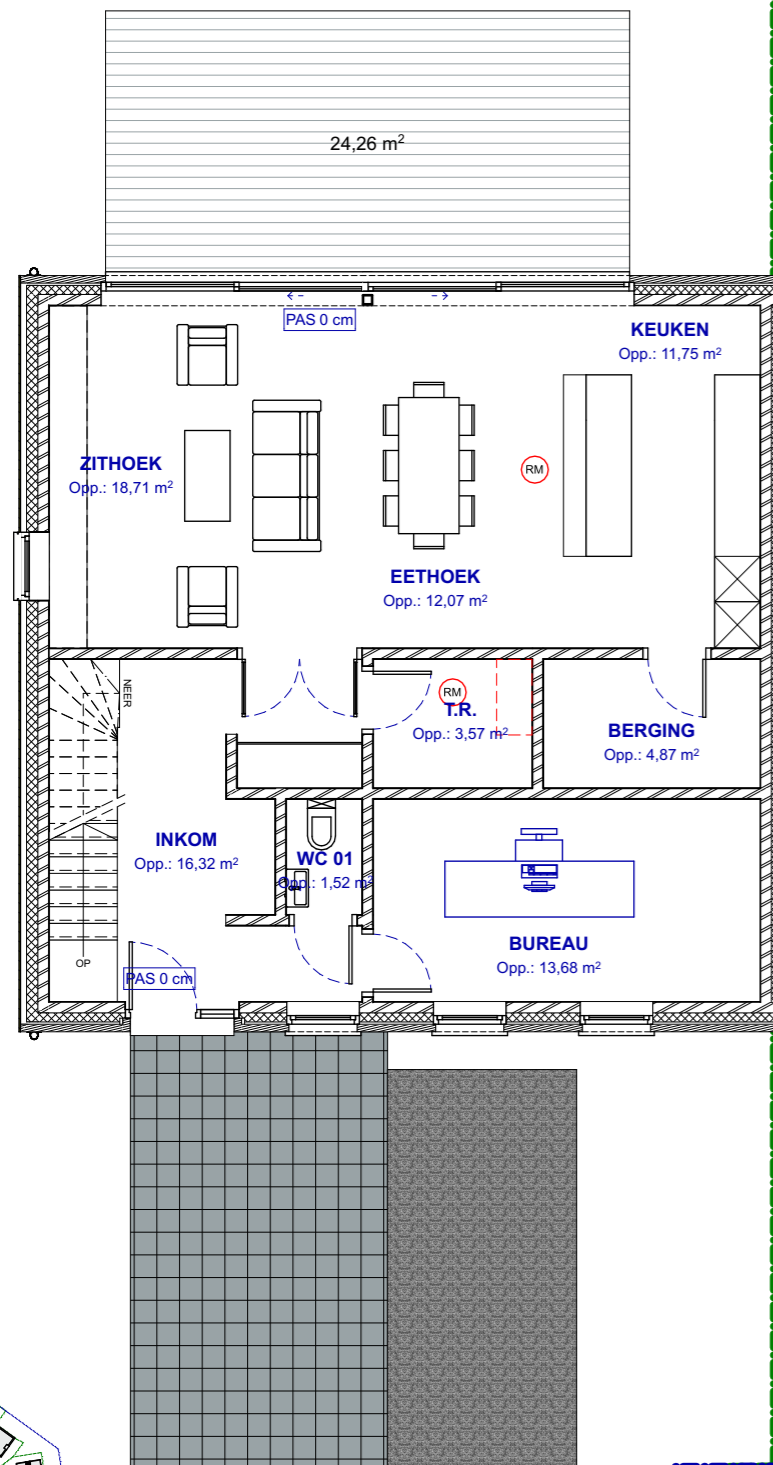
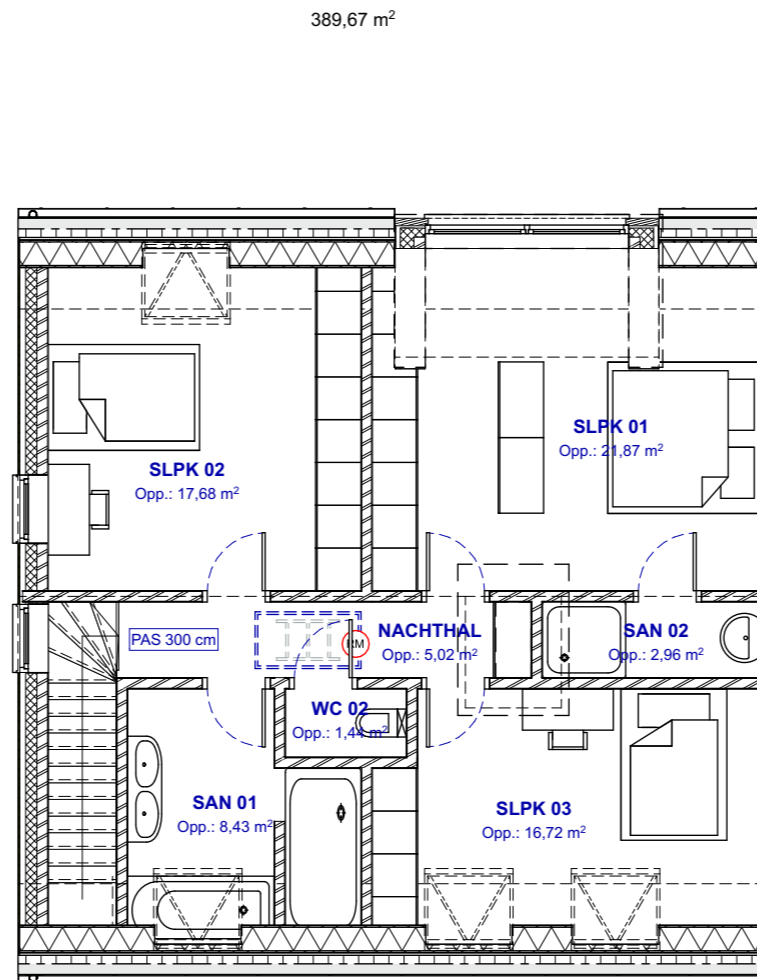


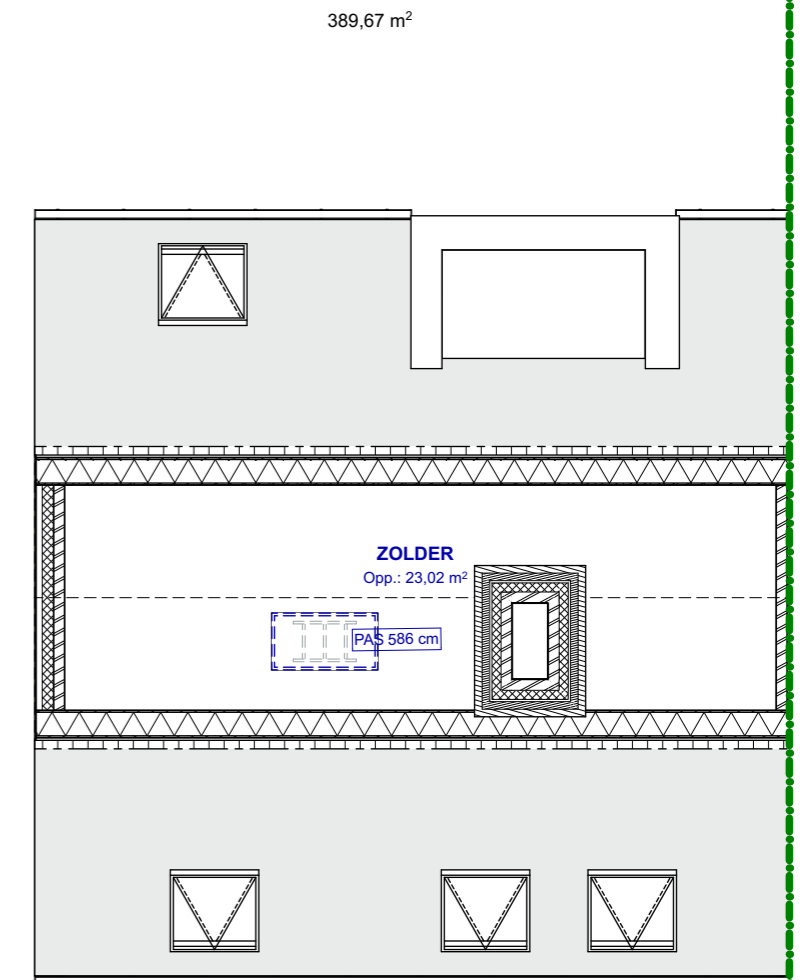
W01 NIVO +0 1:100



W01 NIVO +1 1:100



W01 NIVO +2 1:100



2104 - UV06\_N\_PLAN\_W01

WONING 01:

. AANTAL SLAAPKAMERS	3
. AANTAL BADKAMERS	2
. OPP. PRIV. GRONDAANDEEL	389,67 m <sup>2</sup>
. BRUTO OPP. WONING	99,8 m <sup>2</sup> + 99,8 m <sup>2</sup> = 199,60 m <sup>2</sup>
. BRUTO OPP. TERRAS	24,26 m <sup>2</sup>
. BRUTO OPP. ZOLDER	29,74 m <sup>2</sup>